

MAKE A DAY OUT OF THE PARADE OF HOMES TOUR

1 DAY, 7 NEIGHBORHOODS, 37 HOUSES, 99 MILES!

Do you want to make a day of it? Here is a suggested route from site to site.

Note: There are some streets in the Parade that are not yet recognized by GoogleMaps.


When that is the case, directions are as close to the Parade entrances as possible.

Watch for Parade signage.




Windsor Gardens Park (Windsor/Sun Prairie)

From Hwy. 151 in Sun Prairie, take exit 100
Take left on S. Grand Ave. and Co. Hwy C/Co Rd. C
Turn right on Egre Road
Turn left on Covered Bridge Trail
Turn left on Morning Dew Lane
Morning Dew Lane becomes Florance Ruth Lane

 **Parade Entrance on Florance Ruth Lane**

To Westbridge (Waunakee)

Take Rumley Run to Vinburn Road
Turn left and continue on Hwy. CV
and turn right on Windsor Road
Turn right on Easy Street
Stay on Easy Street then turn left on N. Century Avenue
Turn right onto Kopp Road
Turn left on Westbridge Trail

 **Parade Entrance on Westbridge Trail**

To Savannah Brooks (DeForest)

Take Covered Bridge Trail to Egre Road and turn right
Turn left onto Portage Road
Turn left onto Monticello Drive
At the traffic circle, take the 2nd exit onto Williamsburg Way
Turn left onto Hanover Trail

 **Parade Entrance on Hanover Trail**


To Kilkenny Farms (Waunakee)

Take Westbridge Trail to Kopp Road and turn right
Turn right on N. Century Ave. in Waunakee
At roundabout take 3rd exit onto Main Street, heading east
Turn right on Division Street
Turn right on Woodland Drive
Turn left on Water Wheel Parkway
Turn left on Peaceful Valley Drive
Turn left on Tierney Drive

 **Parade Entrance on the corner of Tierney Drive and Galway Avenue**

To Heritage Gardens (DeForest)

Take Williamsburg Way to WI-19 West
Turn left onto Hwy 19
Take US-51 N. and exit for Windsor Road
Turn left and follow N. Towne Rd. at roundabouts (3)
Turn left onto Vinburn Road
Turn left onto Yorktown Road
Turn left on Rumley Run

 **Parade Entrance on Rumley Run**


To Bergamont (Oregon)

Take Tierney Drive to Peaceful Valley Parkway
Turn right onto Peaceful Valley Parkway
Turn left onto Co. Hwy Q followed by a right on Co. Hwy. K and
continue onto US-12 E
Turn left and follow US-12 E to Park Street exit towards Oregon
(Hwy, 14 E)
Exit on Janesville Street/Hwy. 138, west into Oregon
Turn left onto S. Perry Parkway followed by a left on Raven Court to
Carnoustie Way

 **Parade Entrance on Carnoustie Way**

To Nordic Ridge (Stoughton)

Take S. Perry Parkway to Janesville Street
Turn right and continue on Janesville Street and follow Hwy. 138 to
Stoughton
Turn right onto Hwy. 51 and then right on Hoel Avenue
Turn right onto Markens Gate Road
WATCH FOR SIGNS

 **Parade Entrance on Markens Gate Road**

To Windsor Gardens Park (Windsor/Sun Prairie)

Depart Hoel Ave. to US-51 N / WI-138 N
Keep left onto US-51 N/WI-138 N
Keep right to stay on US -1 N to Madison
Take ramp right and follow signs for US-12 East / US-18 East
At exit 267B, take ramp left for I-39 North / I-90 West toward Wis Dells
/ Milwaukee
At exit 135B, take ramp right for US-151 North toward Sun Prairie
At exit 100, take ramp right and follow signs for CR-C
Turn left onto CR-C N
At roundabout, take 2nd exit (N. Grand Avenue/CR-C
Turn right onto Egre Road
Turn left onto Covered Bridge Trail
Turn on Morning Dew Lane which becomes Florance Ruth Lane

 **Parade Entrance on Florance Ruth Lane**

